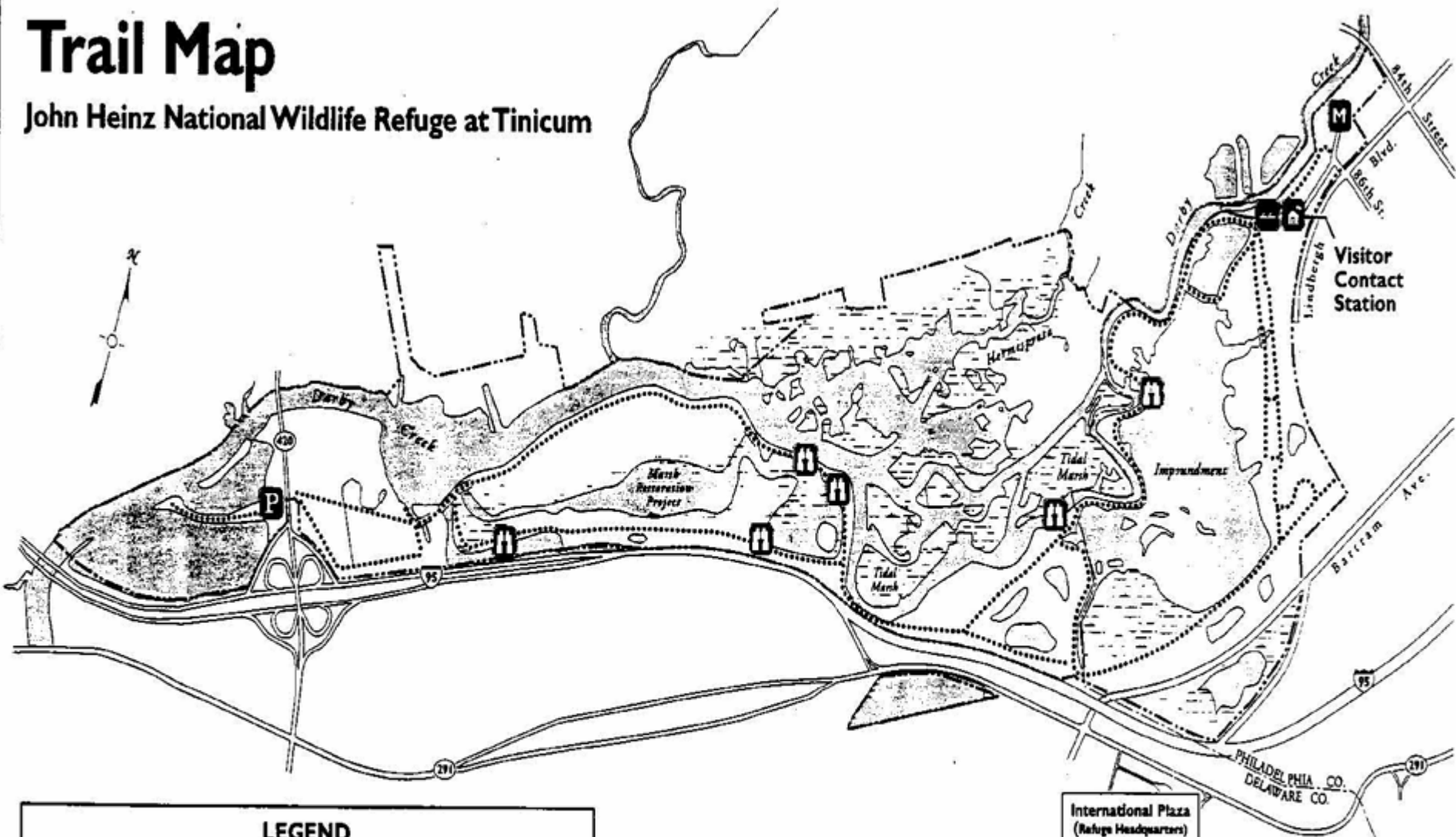













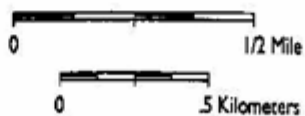
# Trail Map

John Heinz National Wildlife Refuge at Tinicum



## LEGEND

- |  |                                   |   |   |
|--|-----------------------------------|---|---|
|  | Visitor Contact Station           |  | Trail                                       |
|  | Refuge Boundary (actual/proposed) |  | Maintenance Area/<br>Multipurpose Classroom |
|  | Parking Area                      |  | Marsh                                       |
|  | Canoe Launch                      |  | Water                                       |
|  | Wildlife Observation Area         |   |   |



International Plaza  
(Refuge Headquarters)



